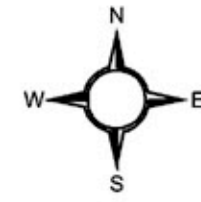
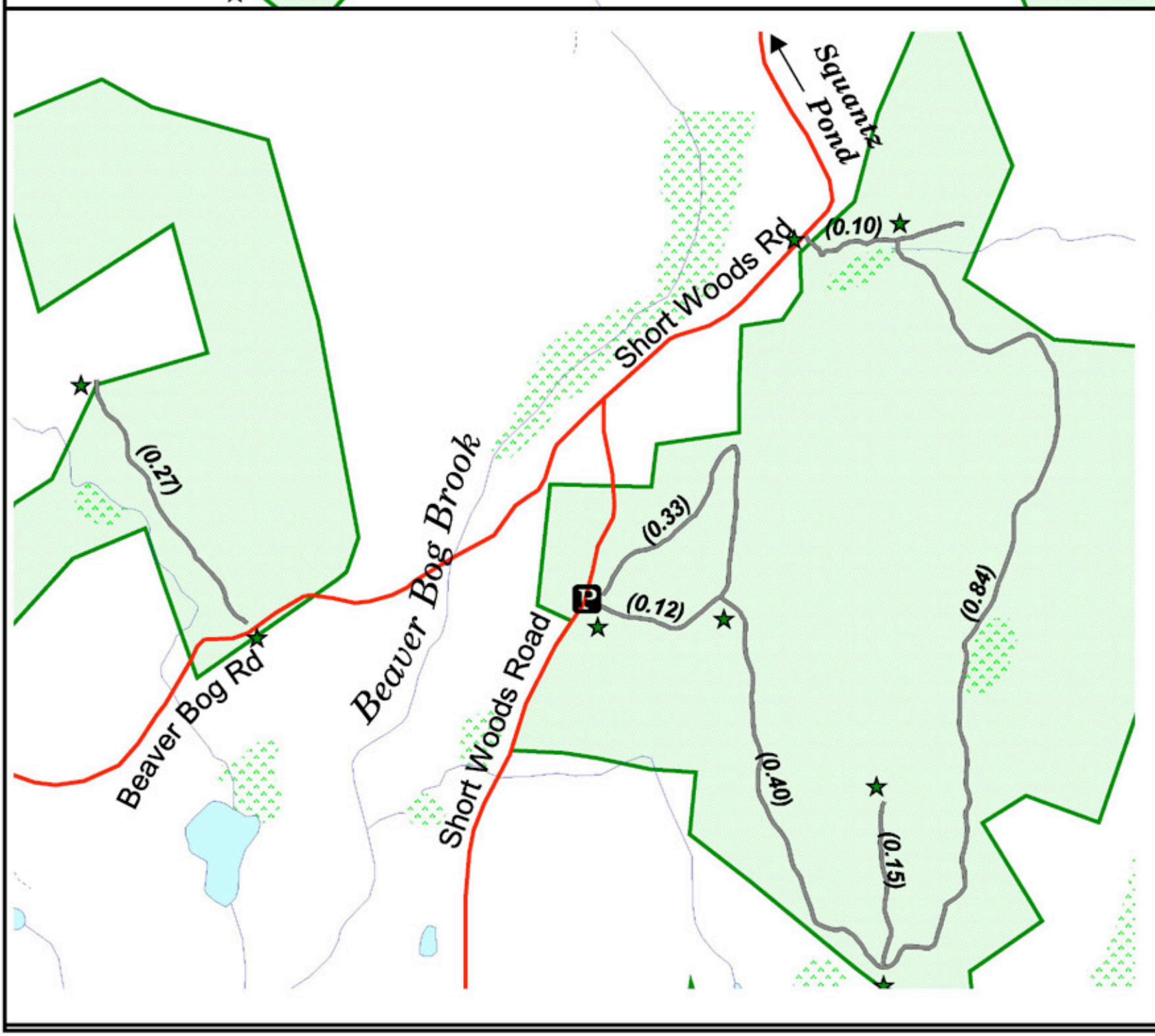
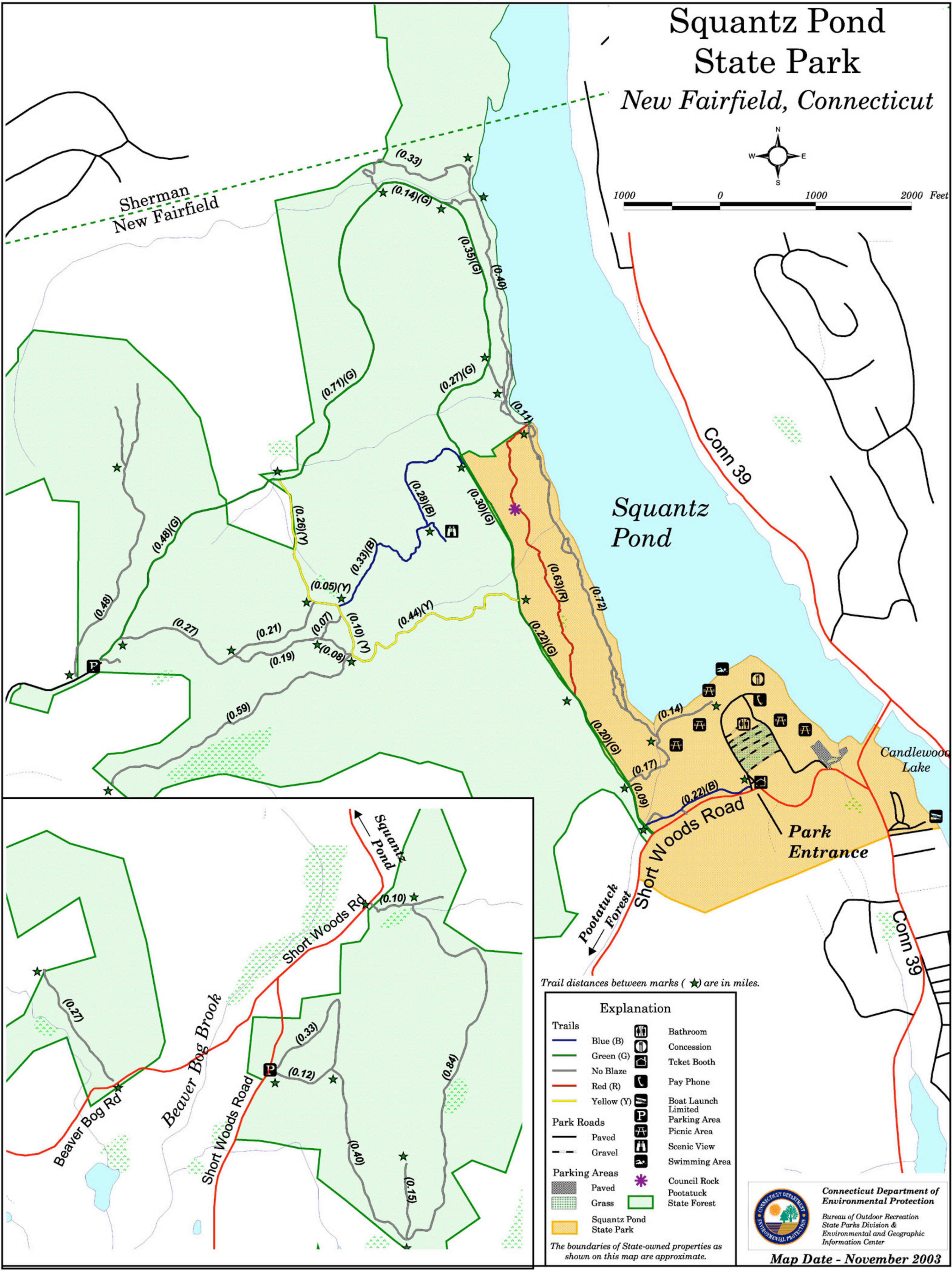


# Squantz Pond State Park

New Fairfield, Connecticut



1000 0 1000 2000 Feet



Trail distances between marks (★) are in miles.

Explanation	
<b>Trails</b>	
Blue (B)	Bathroom
Green (G)	Concession
No Blaze	Ticket Booth
Red (R)	Pay Phone
Yellow (Y)	Boat Launch
<b>Park Roads</b>	Limited Parking Area
Paved	Picnic Area
Gravel	Scenic View
<b>Parking Areas</b>	Swimming Area
Paved	Council Rock
Grass	Pootatuck State Forest
Squantz Pond State Park	

The boundaries of State-owned properties as shown on this map are approximate.

**Connecticut Department of Environmental Protection**  
 Bureau of Outdoor Recreation  
 State Parks Division & Environmental and Geographic Information Center

**Map Date - November 2003**