






















Cape Cod Bay

This area is passable at low tide

Namskaket Sea Path

LEGEND

-  Nickerson State Park
  -  Paved Road
  -  Unpaved Road
  -  Hiking Trail
  -  Bicycle Trail
  -  Bridle Path
  -  Bridle Path on unpaved road
  -  Picnic Area
  -  Pavilion
  -  Campground
  -  Restrooms
  -  Parking
  -  Telephone
  -  Showers
  -  Park Headquarters & Nature Center
  -  Closed Gate\*
  -  Power Line
  -  Town Boundary
  -  Wetland
  -  Pond, Bay
  -  Contour Line (30' Interval)
- \*Gates are in place to discourage motor vehicle use. All other trail users are welcome to travel beyond gate.

