

# Newfoundland Trailway Park


















## Trans Canada Trail Sentier Transcanadien

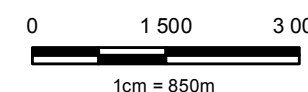
The Trans Canada Trail is the world's longest recreational trail. When completed, it will stretch 23,500 km; linking 3 oceans, 33 million Canadians, 1000 communities and 600 local trails.

Le sentier Transcanadien est le plus long sentier récréatif au monde. Une fois complété, il s'étendra sur 23 500 km, reliant 3 océans, 33 millions de Canadiens, 1000 communautés et 600 sentiers locaux.

For more information - Pour plus d'informations :  
visit - visitez [www.tctrail.ca](http://www.tctrail.ca)

Index No :  
**NL-011**

|                                                                                       |                                                                                       |
|---------------------------------------------------------------------------------------|---------------------------------------------------------------------------------------|
|    |    |
| Land route /<br>Voie terrestre                                                        | Water route /<br>Voie d'eau                                                           |
|    |    |
| Trail Start-End /<br>Début-Fin sentier                                                | Pavilion /<br>Pavillon                                                                |
|    |    |
| Highway /<br>Autoroute                                                                | Local Road /<br>Route locale                                                          |
|  |  |
| Primary Road /<br>Route principale                                                    |  |
|  |  |
| Secondary Road /<br>Route secondaire                                                  | Footpath /<br>Sentier                                                                 |
|  |  |
| Water Body /<br>Plan d'eau                                                            | Stream /<br>Cours d'eau                                                               |
|  |  |
| National, Provincial Park /<br>Parc national, provincial                              | Urban Park /<br>Parc urbain                                                           |



Trans Canada Trail © sentier Transcanadien  
Source: DMTI Spatial. Projection: Mercator, Nad83  
Last updated: 07-01-2011



This map is intended for Trail users as an aid to navigation on their journey. It is merely a snapshot that represents Trail status to the best of our knowledge but it may contain errors and omissions. It is the duty of any trail users to verify actual Trail conditions and to thoroughly plan their trip in advance.

Cette carte est destinée aux utilisateurs du sentier qui désirent avoir une aide à la navigation lors de leurs randonnées. Elle représente l'état du sentier au meilleur de nos connaissances mais peut contenir des omissions et des erreurs. Il est de la responsabilité de l'utilisateur de vérifier les conditions du sentier et de bien planifier son voyage à l'avance.

