

The New York City Cycling Map

The New York City Cycling Map was developed to encourage more people to bicycle by identifying a network of the best streets and park paths for cycling; to educate cyclists about their rights and responsibilities as roadway and park users; to inform cyclists about access to mass transit, points of interest and bike shops; and to recognize cycling as a legitimate mode of transportation.

The New York City Cycling Map was designed by in-agency staff at the New York City Department of City Planning and Department of Transportation Bicycle Program. The map was funded by the federal Intermodal Surface Transportation Efficiency Act (ISTEA), under the Congestion Mitigation Air Quality (CMAQ) Program.

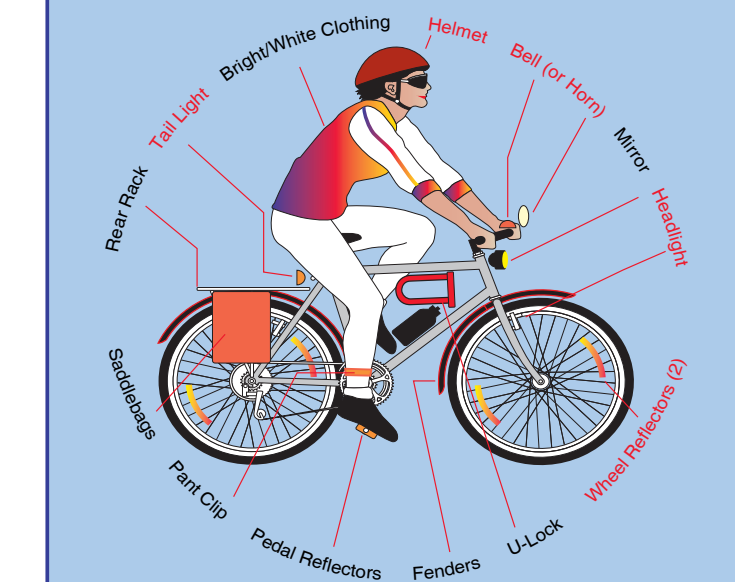
Cycling Resources

- Contact the following agencies and organizations for more information on cycling and related activities in New York City, NY State and nationally:
 - NYC Department of Transportation, Bicycle Program: nyc.gov/dot
 - NYC Department of City Planning, Transportation Division: nyc.gov/planning
 - NYC Dept. of Parks & Recreation, Planning Division: nyc.gov/parks
 - Transportation Alternatives (TA), bicycle and pedestrian advocacy group, transalt.org
 - TIME'S UP! bicycle advocacy group, organized rides, times-up.org
 - Century Road Club Association (CRCA), racing club with weekly races, crca.net
 - Fast & Fabulous, lesbian and gay bike club, lastfab.org
 - Bike New York, Commerce Bank Five Boro Bike Tour, free bicycle education classes, bikenyork.org
 - Five Boro Bicycle Club, bicycle tours, 5bcb.org
 - New York Cycling Club (NYCC), recreation day trips, nycc.org
 - Weekday Cyclists in NYC (TWC), recreational day trips during the week, weekdaycyclists.org
 - Empire Skate Club of New York, empreskate.org
 - New York Bicycling Coalition Statewide Resource and Links, nybc.net
 - League of American Bicyclists, national organization for cycling enthusiasts, bikeleague.org
 - National Center for Cycling and Walking, bikewalk.org
 - Sundance Outdoor Adventure Society, sundanceoutdoor.org
 - East Coast Greenway, greenway.org

Need more maps? Call: 311

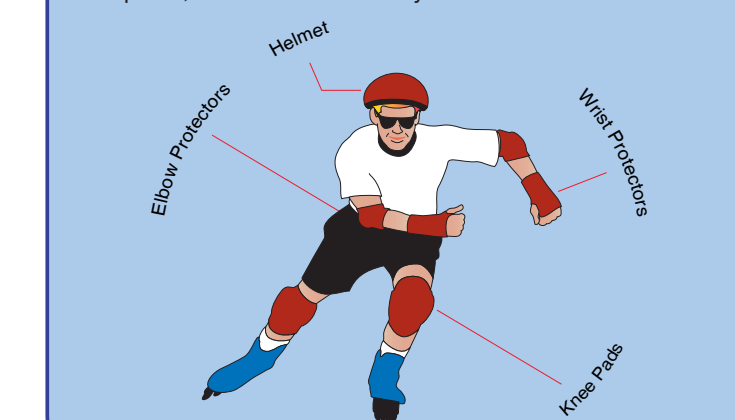
2008 NYC Cycling Map
70 New Miles of Bicycle Routes - Historic Districts - Updated Bike Rental and Safety Info

Street-Smart Cyclist
An approved bicycle helmet can greatly reduce the risk of death or permanent injury in the event of an accident. Look for the CPSC or Snell Memorial Foundation Standard stickers. Cyclists under age 14 must wear a helmet.



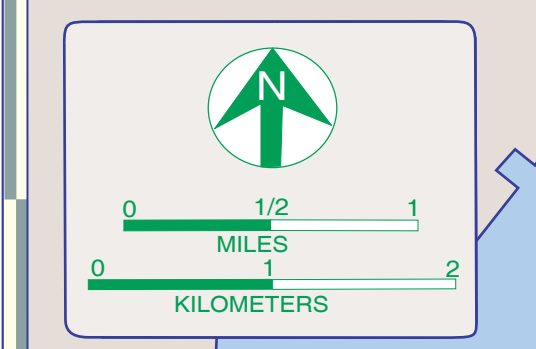
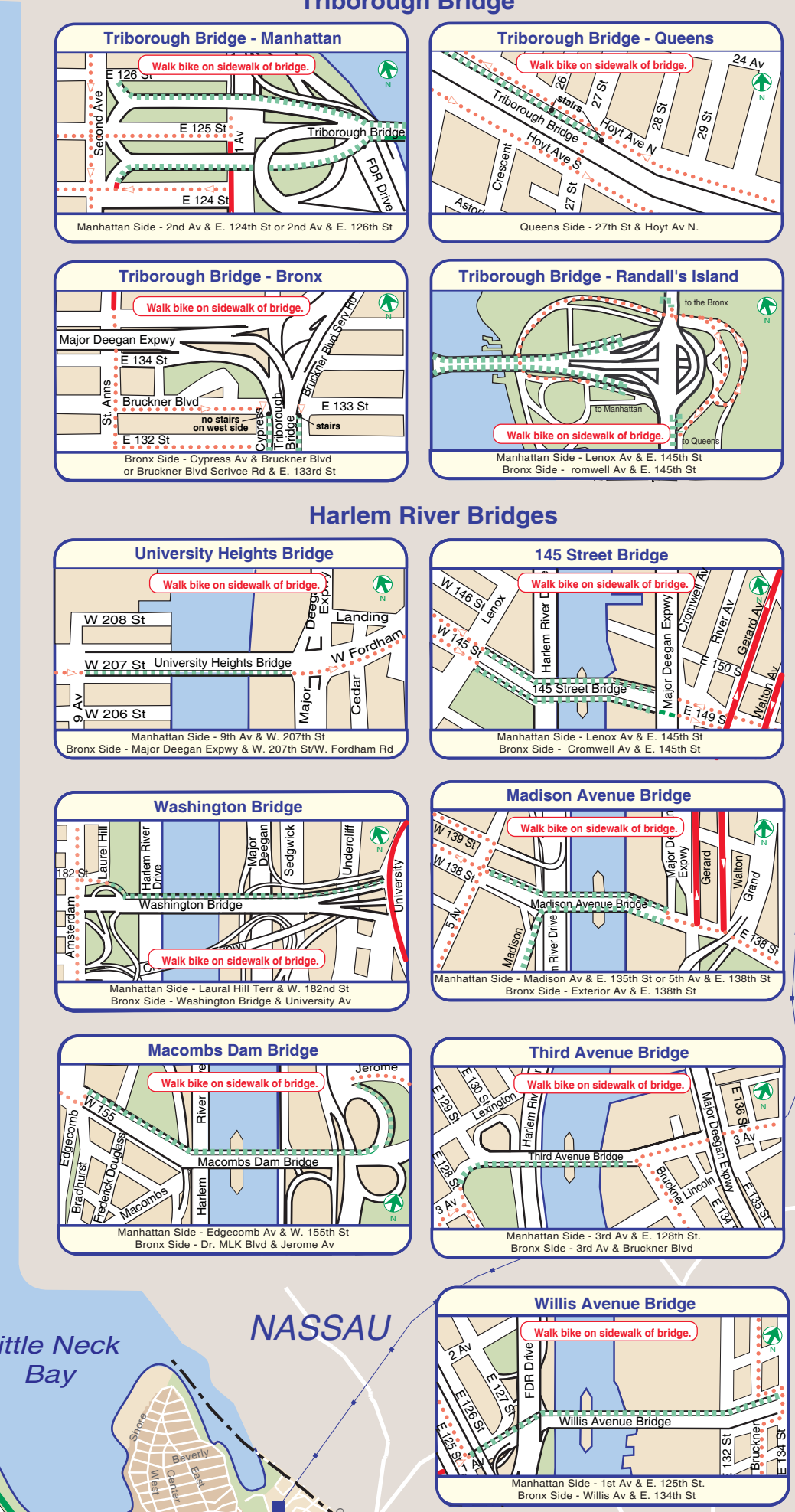
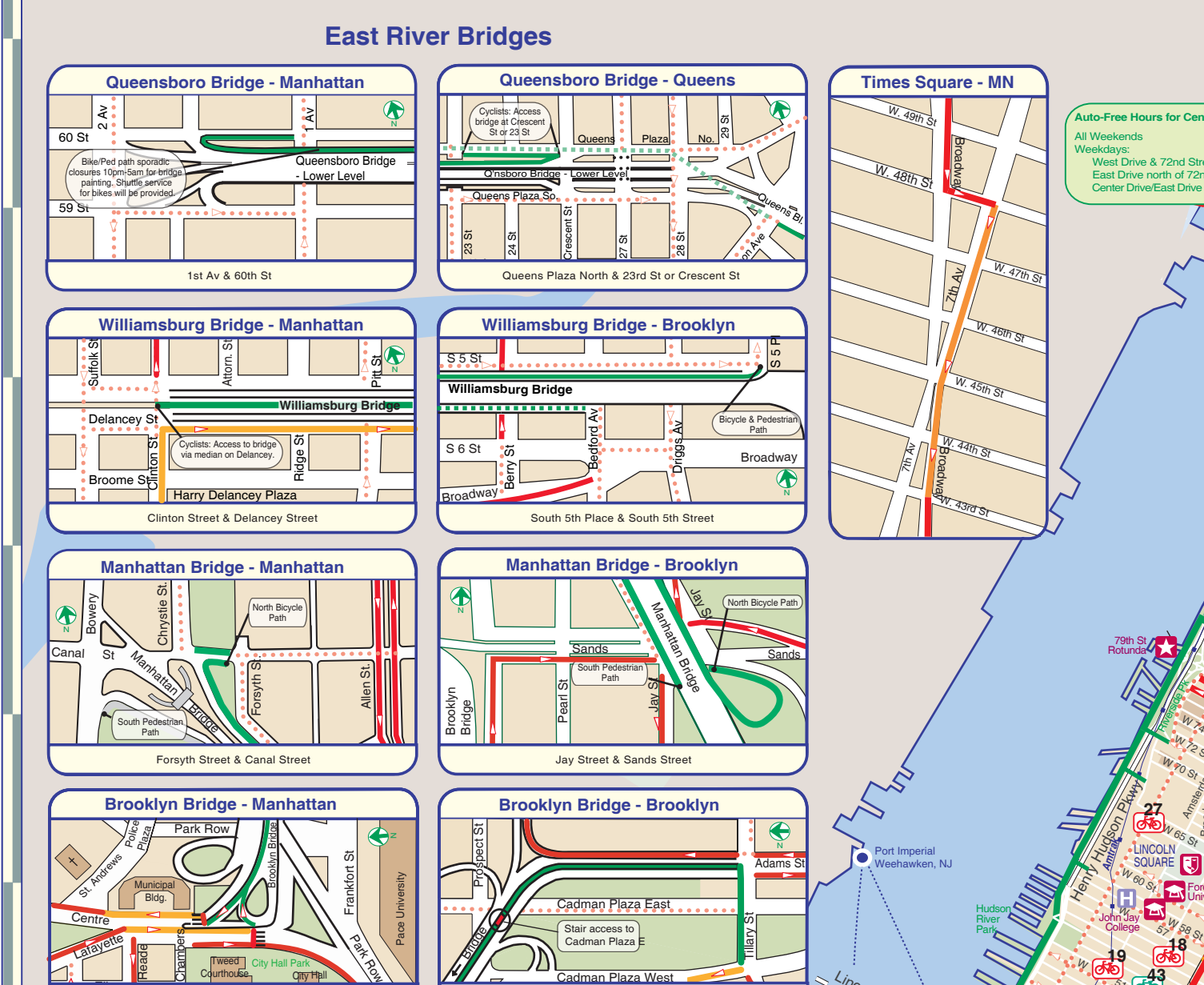
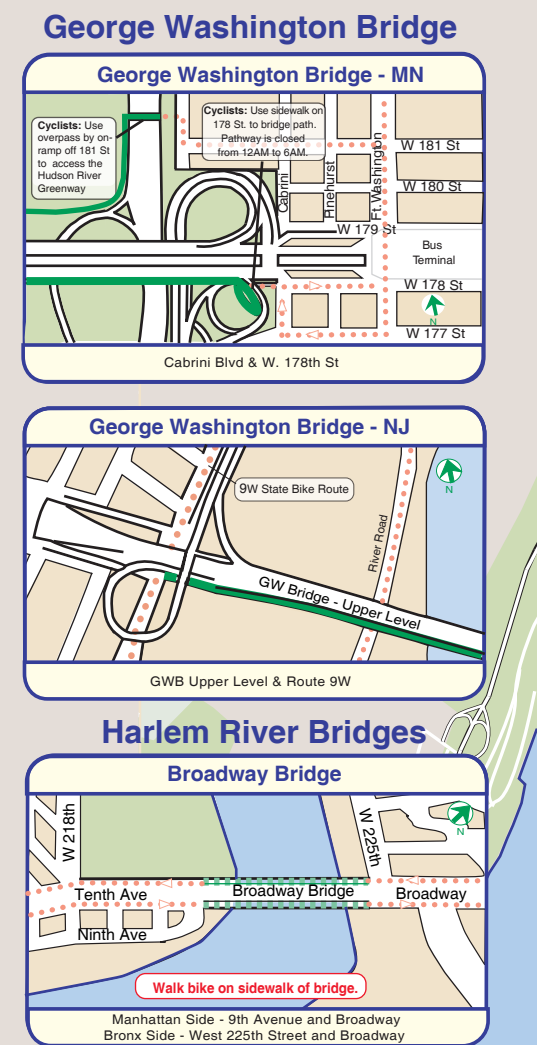
The following equipment is required by law: white headlight and red taillight from dusk to dawn, reflectors, working brakes, bell, helmet when under age 14.

Street-Smart Skater
In-line skating is an effective form of low impact aerobic exercise. Wear safety equipment, control your speed and yield to pedestrians. Racing or trick-skating has no place on paths, sidewalks or roadways.



LEGEND

- Bicycle Path, Class 1 (bridge, park or separated on-street path)
- Bicycle Lane, Class 2 (on-street striped route)
- Bicycle Route, Class 3 (on-street signed route)
- Travel Direction on Bicycle Lane/Route
- Direction of Bicycle Lane on Two-way Street
- Planned/Proposed Bicycle Path (for future construction)
- Planned/Proposed Route
- Bike Shop
- Subway Lines and Stations
- Commuter Rail and Stations
- AirTrain Rail
- Expressways
- Principal Streets
- Ferry Lines and Terminals
- Historic District (NYC Landmarks Preservation Commission)
- Parks
- Open Space and Cemeteries
- Airports and Industrial Uses
- Sites of Interest
- Landmarks and Museums
- Schools and Universities
- Theaters
- Government
- Bus
- Train
- Hospital



Long Island Bicycle Map will be available in 2009