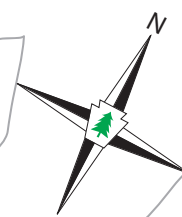


To Dillsburg, 9 Mi.

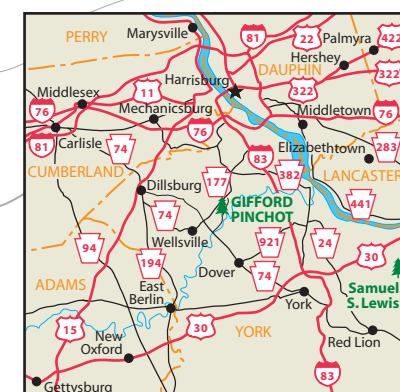
GIFFORD PINCHOT STATE PARK



- TRAIL INFORMATION**
- Hiking Trail
 - Cross-country Skiing
 - Equestrian Trail
 - Multipurpose Trail

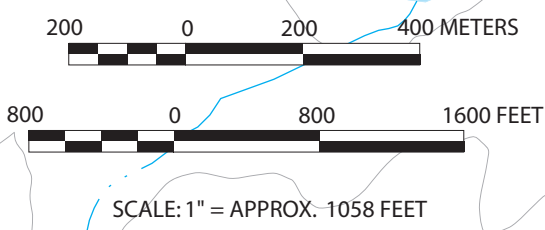
To Wellsville, & Historical Warrington Meeting House & Cemetery

To I-83, 7 Mi. Historical Pinchot Road Marker, 1.4 Mi.



To Dover, York, 12 Mi.

Special Regulations Apply to Waterfowl Hunting. Contact Park Office



- Park Office
- Campground Office
- Blue Symbols Mean Accessible
- Public Phone
- Restrooms
- Interpretive Center
- Interpretive Exhibit
- Overlook
- Amphitheater
- Food Concession
- Picnic Area
- Picnic Pavilion
- Playground
- Swimming Beach
- Lifeguard Station
- Boat Rental
- Boat Launch & Mooring
- Ice Skating
- Showerhouse/Restrooms
- Camping
- Modern Cabins
- Sanitary Dump Station
- Parking
- Unpaved Road
- State Park No Hunting
- State Park Hunting
- CONTOURS ARE ON 50 FT. INTERVALS

