























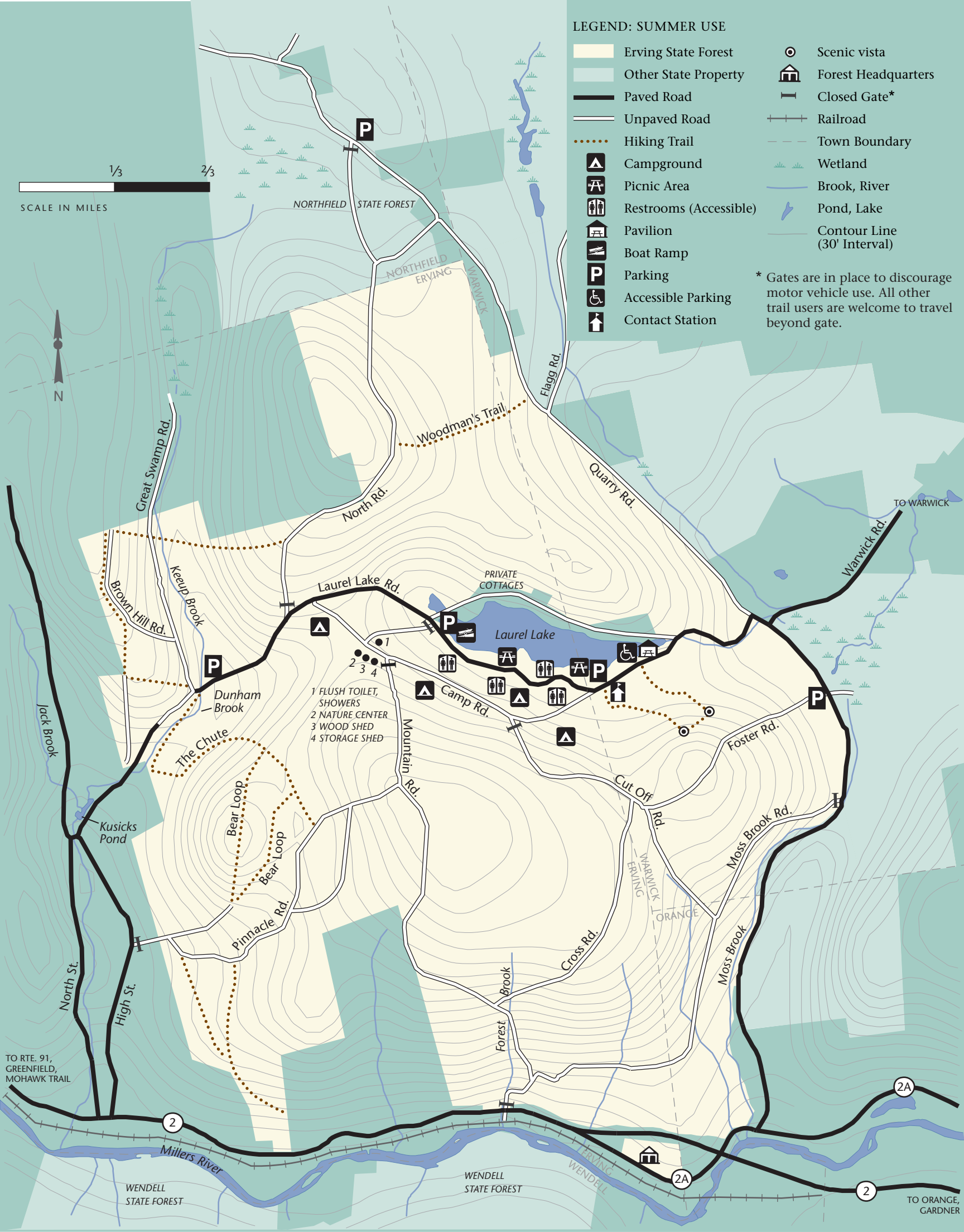
LEGEND: SUMMER USE

-  Erving State Forest
-  Other State Property
-  Paved Road
-  Unpaved Road
-  Hiking Trail
-  Campground
-  Picnic Area
-  Restrooms (Accessible)
-  Pavilion
-  Boat Ramp
-  Parking
-  Accessible Parking
-  Contact Station
-  Scenic vista
-  Forest Headquarters
-  Closed Gate*
-  Railroad
-  Town Boundary
-  Wetland
-  Brook, River
-  Pond, Lake
-  Contour Line (30' Interval)

* Gates are in place to discourage motor vehicle use. All other trail users are welcome to travel beyond gate.

1/3 2/3

SCALE IN MILES



- 1 FLUSH TOILET, SHOWERS
- 2 NATURE CENTER
- 3 WOOD SHED
- 4 STORAGE SHED

TO RTE. 91, GREENFIELD, MOHAWK TRAIL

2A

TO ORANGE, GARDNER