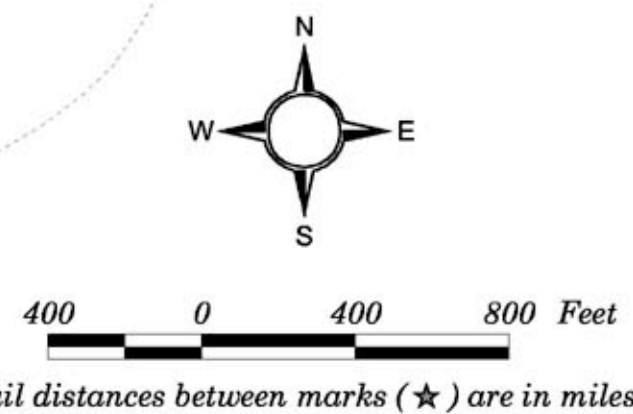
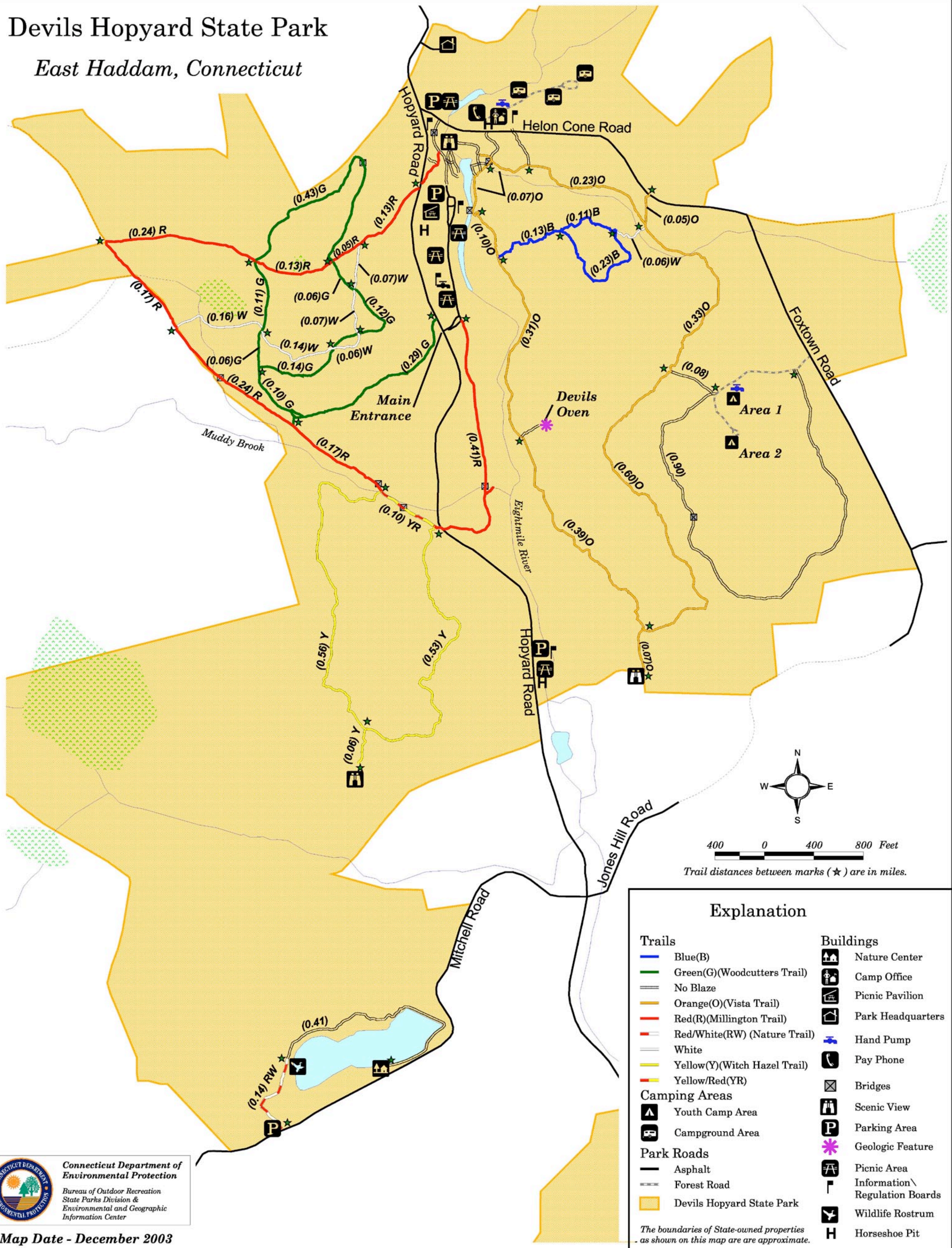


# Devils Hopyard State Park


East Haddam, Connecticut



## Explanation

- |                              |                                |
|------------------------------|--------------------------------|
| <b>Trails</b>                | <b>Buildings</b>               |
| Blue(B)                      | Nature Center                  |
| Green(G)(Woodcutters Trail)  | Camp Office                    |
| No Blaze                     | Picnic Pavilion                |
| Orange(O)(Vista Trail)       | Park Headquarters              |
| Red(R)(Millington Trail)     | Hand Pump                      |
| Red/White(RW) (Nature Trail) | Pay Phone                      |
| White                        | Bridges                        |
| Yellow(Y)(Witch Hazel Trail) | Scenic View                    |
| Yellow/Red(YR)               | Parking Area                   |
| <b>Camping Areas</b>         | Geologic Feature               |
| Youth Camp Area              | Picnic Area                    |
| Campground Area              | Information\ Regulation Boards |
| <b>Park Roads</b>            | Wildlife Rostrum               |
| Asphalt                      | Horseshoe Pit                  |
| Forest Road                  |                                |
| Devils Hopyard State Park    |                                |

The boundaries of State-owned properties as shown on this map are approximate.



Map Date - December 2003