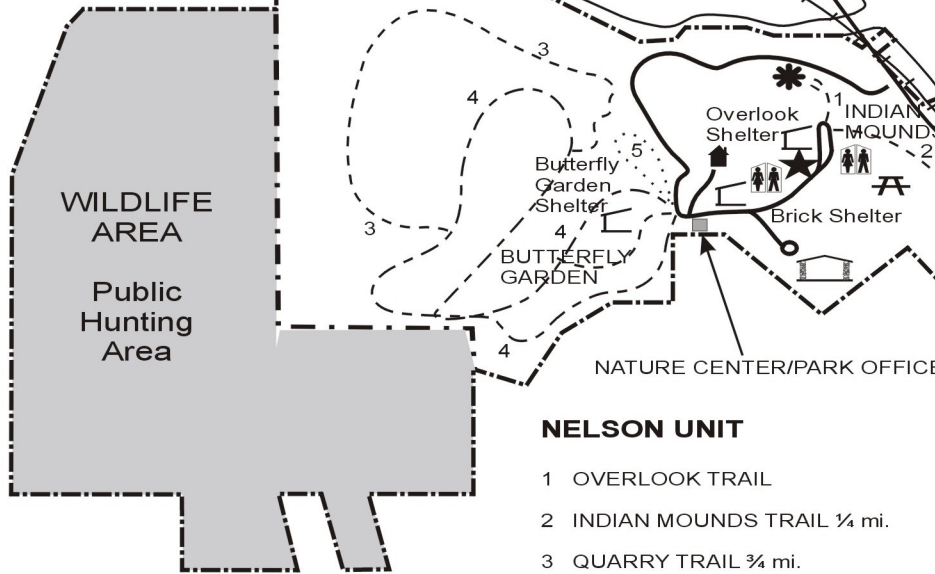


BOUNDARY LINE →

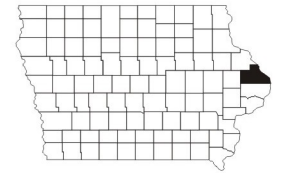
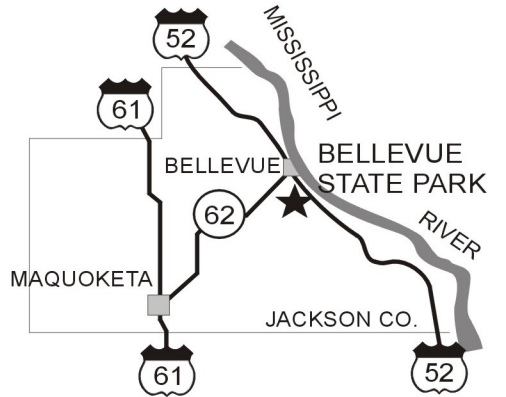
CITY OF BELLEVUE

BELLEVUE STATE PARK

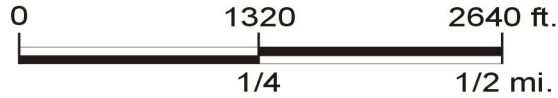


NELSON UNIT

- 1 OVERLOOK TRAIL
- 2 INDIAN MOUNDS TRAIL ¼ mi.
- 3 QUARRY TRAIL ¾ mi.
- 4 MEADOW TRAIL ¾ mi.
- 5 NATURE TRAIL ¼ mi.

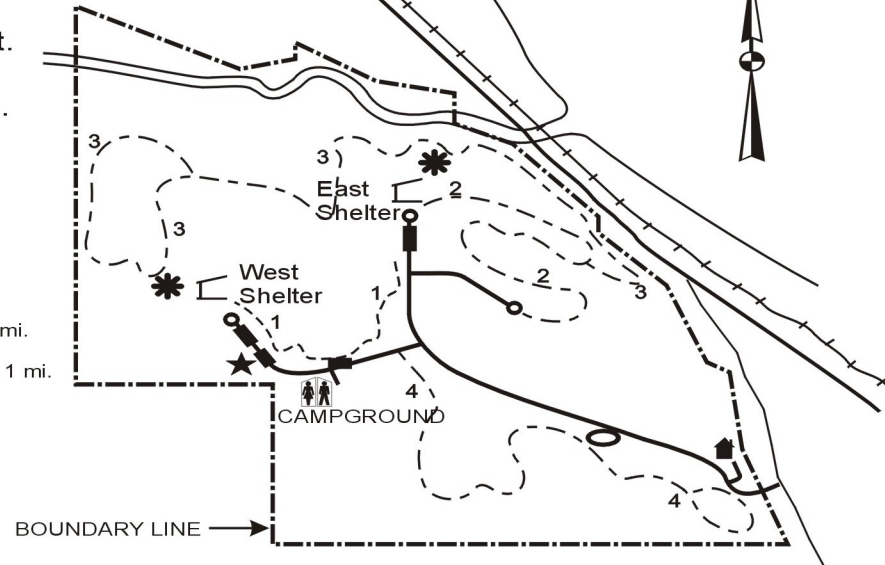


- ★ PLAY STRUCTURE
- 🏠 PARK RESIDENCE
- 🍃 PICNIC AREA
- 🚻 RESTROOM
- 🏠 LODGE (RENTAL)
- 🏠 SHELTER
- 🚤 BOAT RAMP
- 🌳 OVERLOOKS
- 🗑️ DUMP STATION
- ⋯ NATURE TRAIL
- - - HIKING TRAIL
- - - MULTI-USE TRAIL
HIKING
SNOWMOBILE



DYAS UNIT

- 1 DEER TRAIL ½ mi.
- 2 BLUFF TRAIL ½ mi.
- 3 DUCK CREEK TRAIL 2 mi.
- 4 CAMPGROUND TRAIL 1 mi.



BOUNDARY LINE →



Printed on Recycled paper